

Legend

- Alignment**
- Cut & Cover
 - Retained Cut
 - Surface
 - Viaduct
 - Station Locations
 - Project Boundary

- Geographic Split**
- AZ1 Northern Section

- Subglacial Lineations (GSI)**
- Drumlin
 - Mega scale glacial lineation

- Meltwater Landforms (GSI)**
- Meltwater channel

- Deglacial Landforms (GSI)**
- Glaciofluvial Terrace



P03	4/8/22	Final Issue	FND	EP	RH	NC
Rev.	Date	Purpose of revision	Drawn	Check'd	Rev'd	App'd

**JACOBS
IDOM**

Client
TII
Bonneagar Iompair Éireann
Transport Infrastructure Ireland

Project
METROLINK

Drawing Title
**Figure 20.2 Quaternary Geomorphology
Sheet 1 of 7**

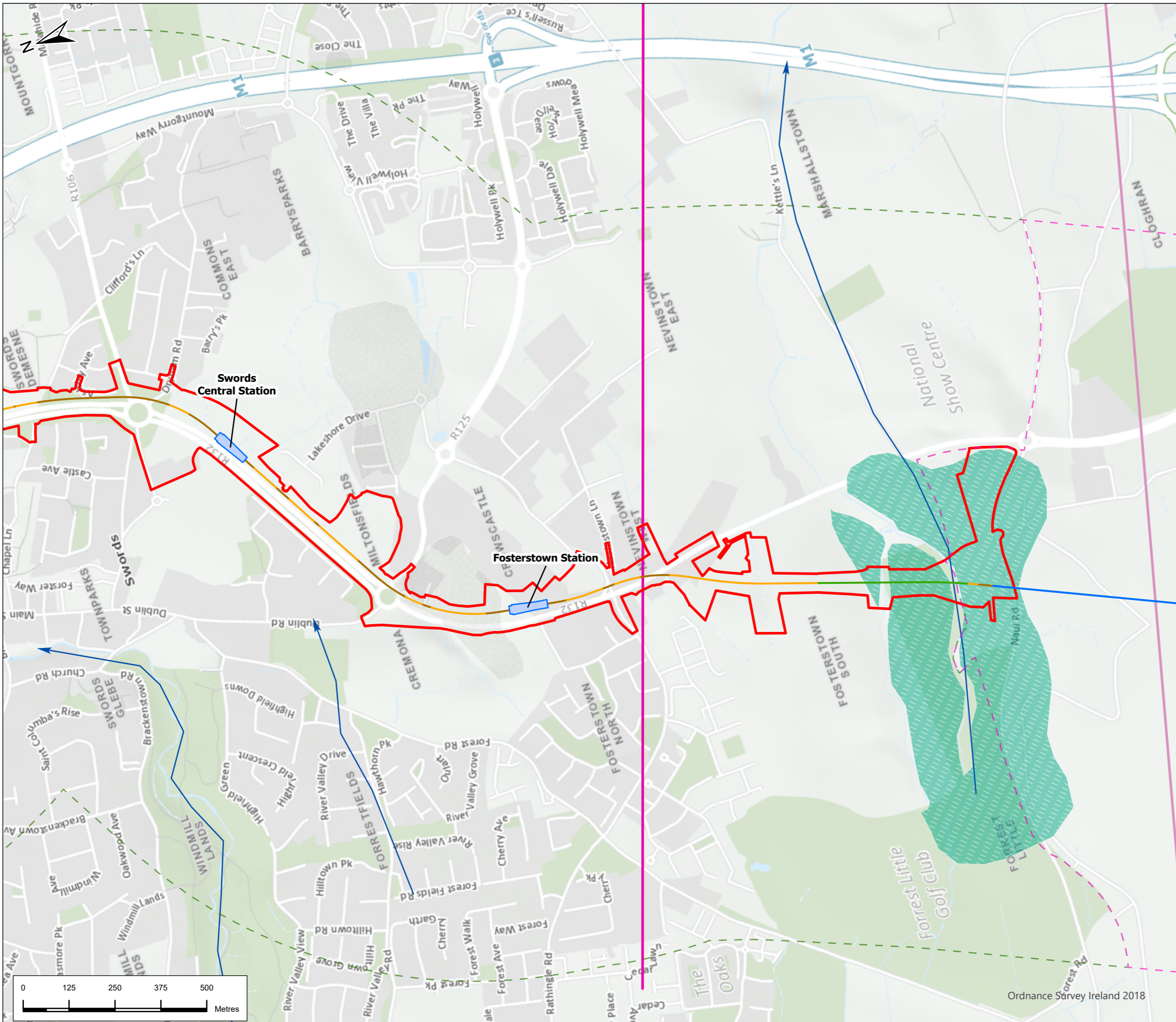
Drawing Status
Final

Scale @ A3
1:10,000
DO NOT SCALE

Jacobs No. 32108600
Client No.

Drawing No. **ML1-JAI-EIA-ROUT-XX-DR-Y-21009** Rev **P03**

This drawing is not to be used in whole or in part other than for the intended purpose and project as defined on this drawing. Refer to the contract for full terms and conditions.



Legend

Alignment

- Cut & Cover
- Retained Cut
- Surface
- Tunnel
- Station Locations
- Project Boundary

Geographic Split

- AZ1 Northern Section
- AZ2 Airport Section

Subglacial Lineations (GSI)

- Drumlin
- Mega scale glacial lineation

Meltwater Landforms (GSI)

- Meltwater channel

Deglacial Landforms (GSI)

- Glaciofluvial Terrace
- Hummocky Sand and Gravel



P03	4/8/22	Final Issue	FND	EP	RH	NC
Rev.	Date	Purpose of revision	Drawn	Check'd	Rev'd	App'd

JACOBS
IDOM

Client
TII
Bonnéagar Iompair Éireann
Transport Infrastructure Ireland

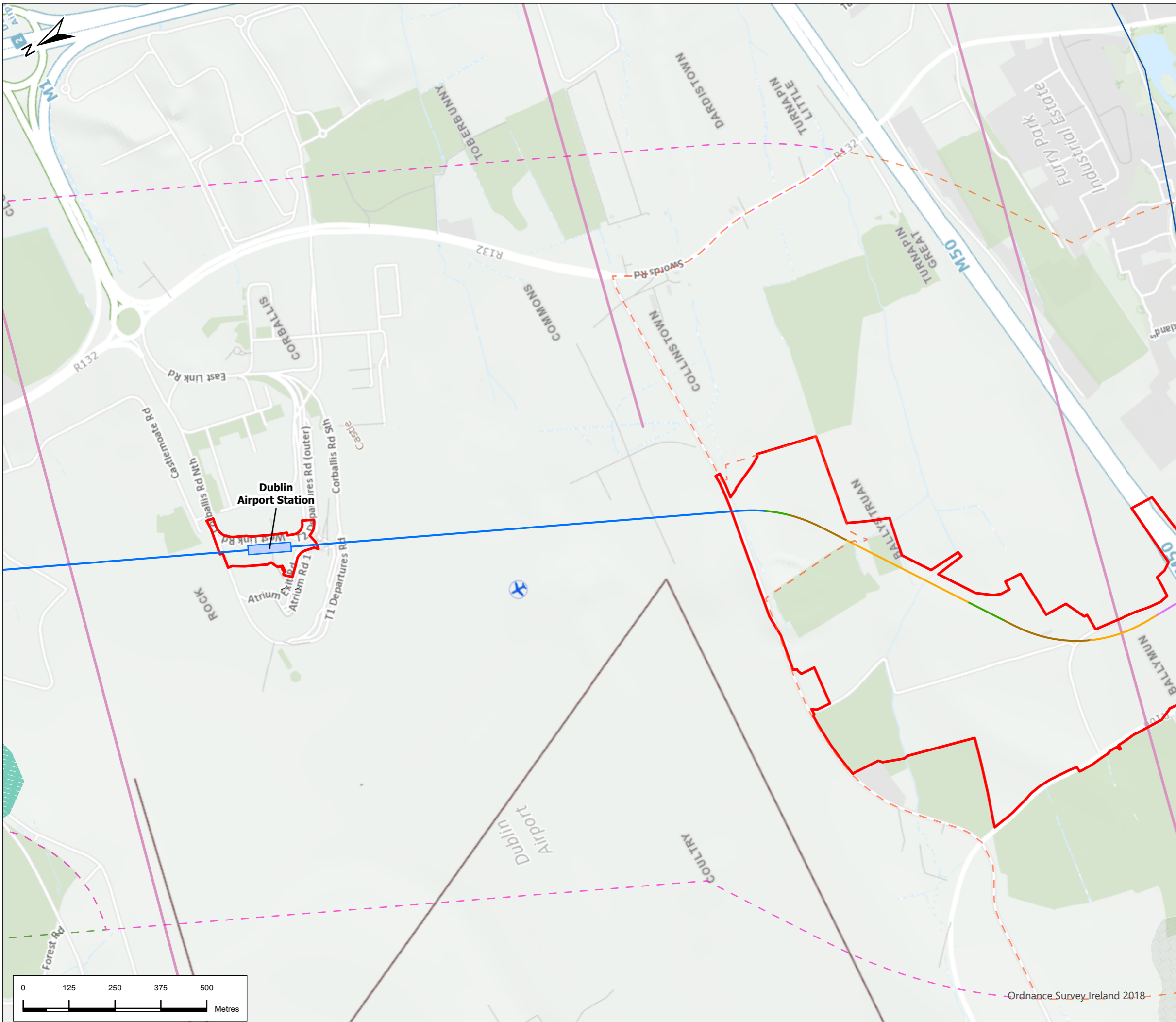
Project
METROLINK

Drawing Title
Figure 20.2 Quaternary Geomorphology Sheet 2 of 7

Drawing Status	Final	
Scale @ A3	1:10,000	DO NOT SCALE
Jacobs No.	32108600	
Client No.		

Drawing No.	ML1-JAI-EIA-ROUT-XX-DR-Y-21010	Rev P03
-------------	--------------------------------	-------------------

This drawing is not to be used in whole or in part other than for the intended purpose and project as defined on this drawing. Refer to the contract for full terms and conditions.



Legend

- Alignment**
- Cut & Cover
 - Incline
 - Retained Cut
 - Surface
 - Tunnel
- Station Locations**
- Station Locations
- Project Boundary**
- Project Boundary
- Geographic Split**
- AZ1 Northern Section
 - AZ2 Airport Section
 - AZ3 Dardistown to Northwood
- Subglacial Striae (GSI)**
- Subglacial Striae (GSI)
- Subglacial Lineations (GSI)**
- Mega scale glacial lineation
- Meltwater Landforms (GSI)**
- Meltwater channel
- Deglacial Landforms (GSI)**
- Glaciofluvial Terrace
 - Hummcky Sand and Gravel



P03	4/8/22	Final Issue	FND	EP	RH	NC
Rev.	Date	Purpose of revision	Drawn	Check'd	Rev'd	App'r'd

**JACOBS
IDOM**

Client

TII
Bonneagar Iompair Éireann
Transport Infrastructure Ireland

Project

METROLINK

Drawing Title

Figure 20.2 Quaternary Geomorphology
Sheet 3 of 7

Drawing Status

Final

Scale @ A3

1:10,000

DO NOT SCALE

Jacobs No.

32108600

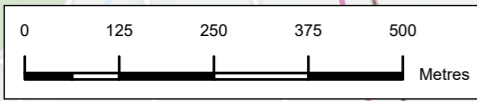
Client No.

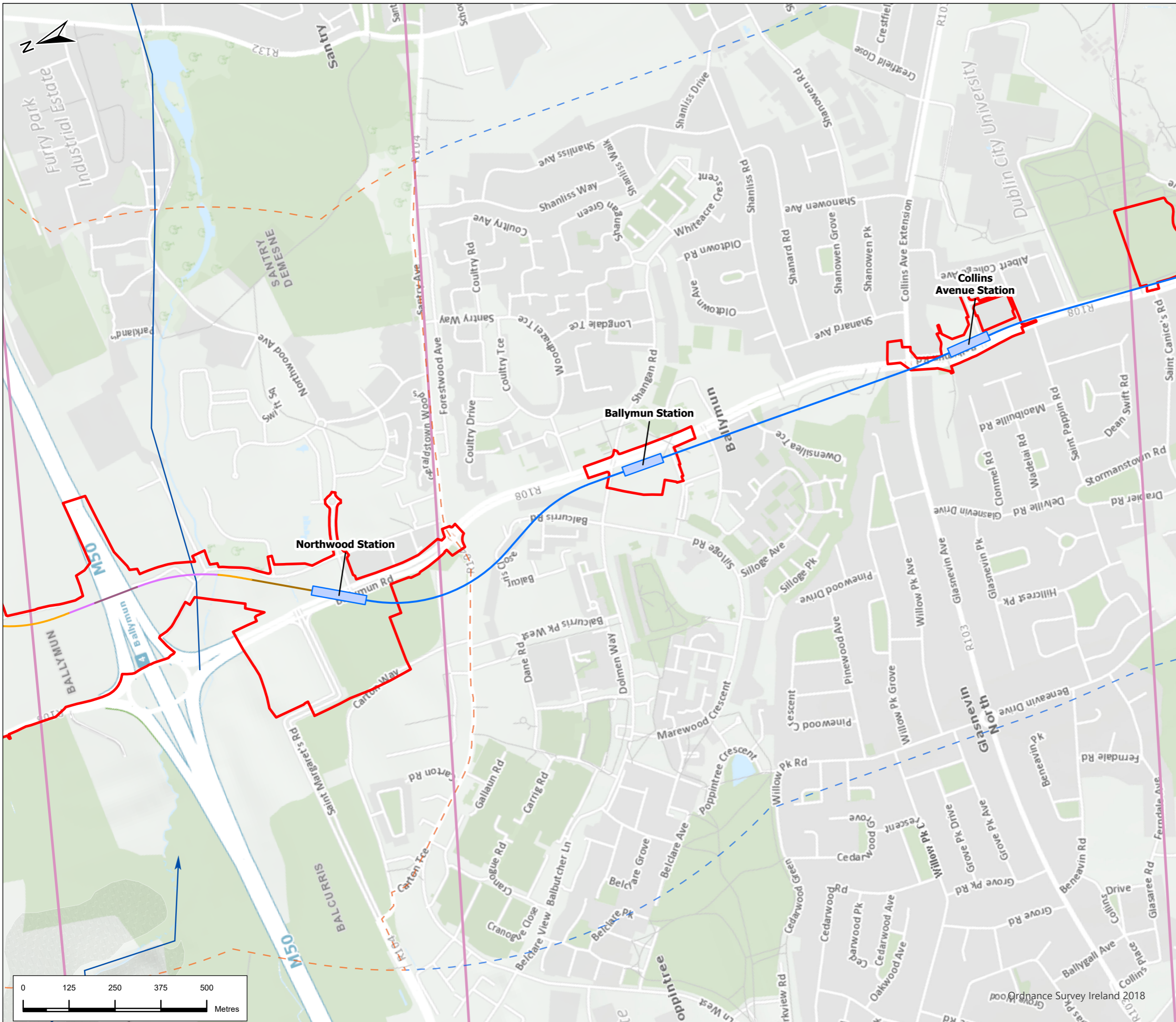
Drawing No.

ML1-JAI-EIA-ROUT-XX-DR-Y-21011

Rev

P03





Legend

Alignment

- Cut & Cover
- Incline
- Retained Cut
- Tunnel
- Viaduct
- Station Locations
- Project Boundary

Geographic Split

- AZ3 Dardistown to Northwood
- AZ4 Northwood to Charlemont

Subglacial Lineations (GSI)

- Mega scale glacial lineation

Meltwater Landforms (GSI)

- Meltwater channel

Deglacial Landforms (GSI)

- Hummocky Sand and Gravel



P03	4/8/22	Final Issue	FND	EP	RH	NC
Rev.	Date	Purpose of revision	Drawn	Check'd	Rev'd	Appr'd



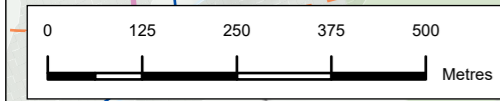
Drawing Title
Figure 20.2 Quaternary Geomorphology Sheet 4 of 7

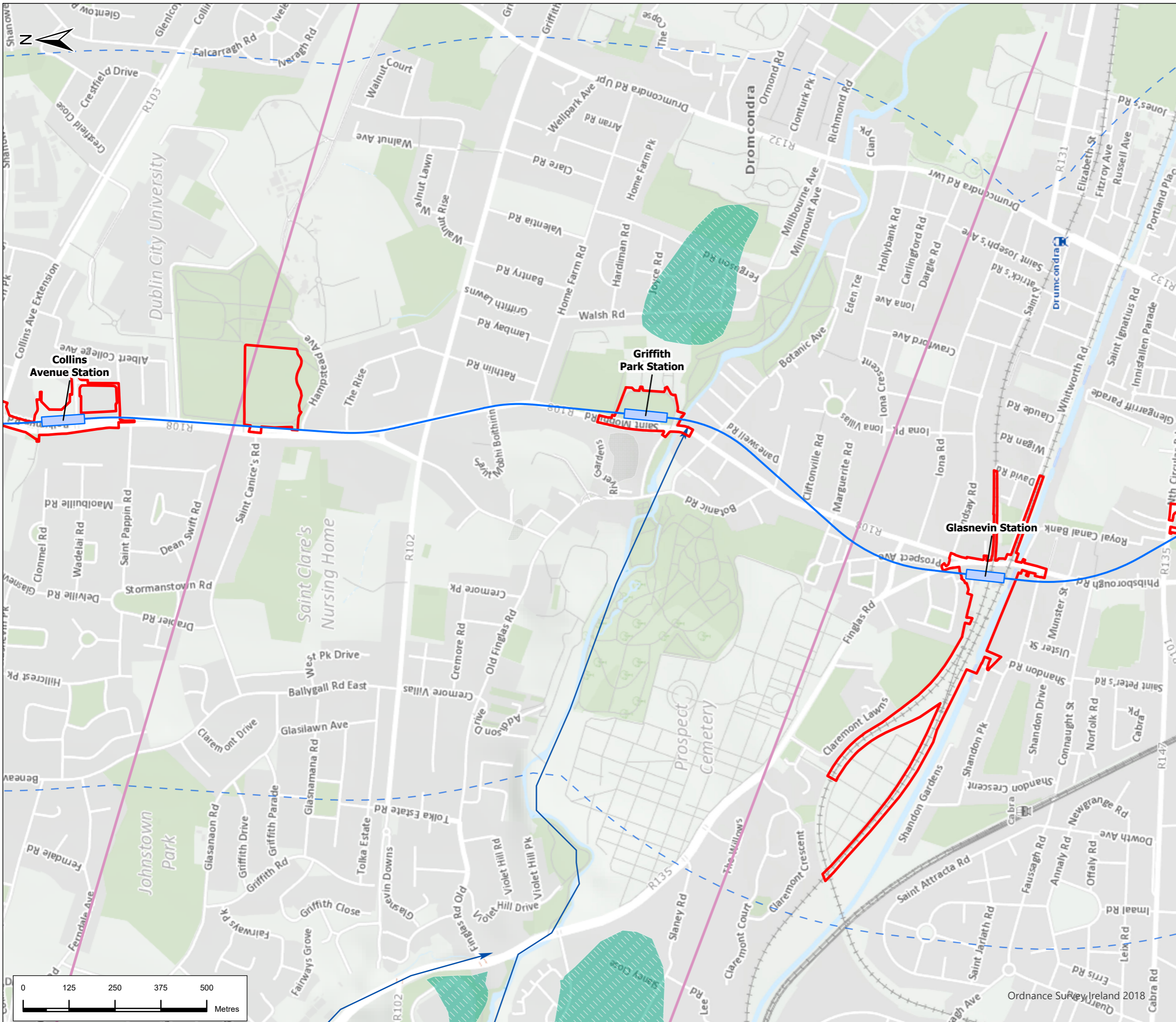
Drawing Status: **Final**
 Scale @ A3: 1:10,000 DO NOT SCALE

Jacobs No. 32108600
 Client No. Rev P03

Drawing No. **ML1-JAI-EIA-ROUT-XX-DR-Y-21012**

This drawing is not to be used in whole or in part other than for the intended purpose and project as defined on this drawing. Refer to the contract for full terms and conditions.





Legend

Alignment

- Tunnel
- Station Locations
- Project Boundary

Geographic Split

- A24 Northwood to Charlemont

Subglacial Lineations (GSI)

- Mega scale glacial lineation

Meltwater Landforms (GSI)

- ➔ Meltwater channel

Deglacial Landforms (GSI)

- Glaciofluvial Terrace
- Hummocky Sand and Gravel



P03	4/8/22	Final Issue	FND	EP	RH	NC
Rev.	Date	Purpose of revision	Drawn	Check'd	Rev'd	Appr'd

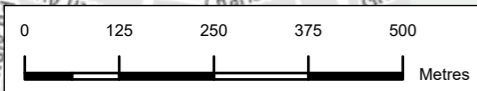
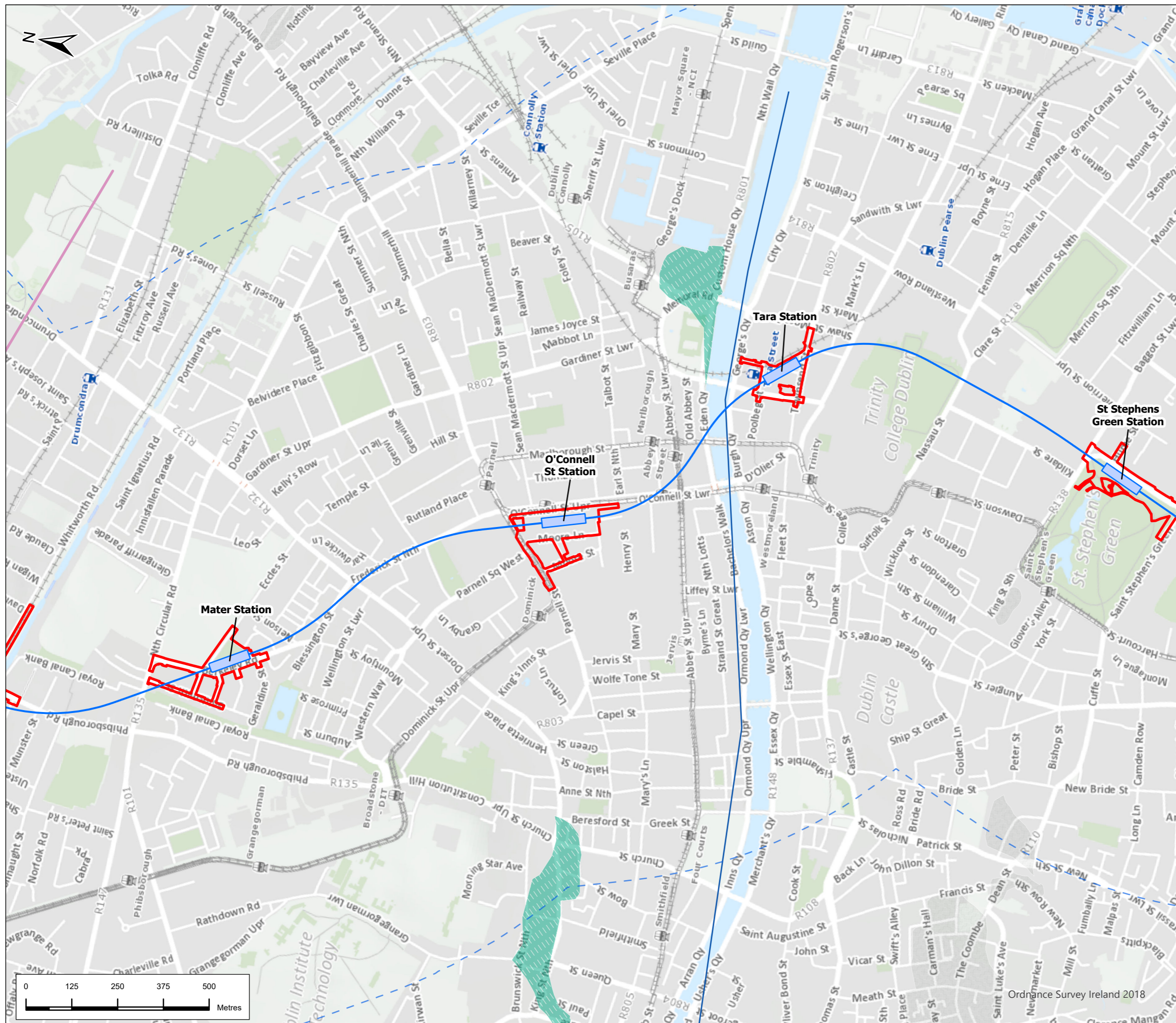


Drawing Title
Figure 20.2 Quaternary Geomorphology Sheet 5 of 7

Drawing Status: **Final**
 Scale @ A3: 1:10,000 DO NOT SCALE

Jacobs No. 32108600
 Client No.
 Drawing No. **ML1-JAI-EIA-ROUT-XX-DR-Y-21013** Rev **P03**

This drawing is not to be used in whole or in part other than for the intended purpose and project as defined on this drawing. Refer to the contract for full terms and conditions.



Legend

Alignment

- Tunnel
- Station Locations
- Project Boundary

Geographic Split

- A24 Northwood to Charlemont

Subglacial Lineations (GSI)

- Mega scale glacial lineation

Meltwater Landforms (GSI)

- Meltwater channel

Deglacial Landforms (GSI)

- Glaciofluvial Terrace
- Hummocky Sand and Gravel

P03	4/8/22	Final Issue	FND	EP	RH	NC
Rev.	Date	Purpose of revision	Drawn	Check'd	Rev'd	Appr'd

JACOBS IDOM

Client

TII
Bonnegar Iompair Éireann
Transport Infrastructure Ireland

Project

METROLINK

Drawing Title

Figure 20.2 Quaternary Geomorphology
Sheet 6 of 7

Drawing Status

Final

Scale @ A3

1:10,000

DO NOT SCALE

Jacobs No.

32108600

Client No.

Drawing No.

ML1-JAI-EIA-ROUT-XX-DR-Y-21014

Rev

P03

This drawing is not to be used in whole or in part other than for the intended purpose and project as defined on this drawing. Refer to the contract for full terms and conditions.

